

Total Time: 12 minutes Total Distance: 4.52 miles

A: Miami International Airport (MIA): PO Box 592075, Miami, FL 33159, (305) 876-7000

- | | | |
|--|--|--------|
| | 1: Start out going WEST toward BUS RD. | 0.3 mi |
| | 2: Turn RIGHT onto PERIMETER RD. | 0.3 mi |
| | 3: Turn SLIGHT RIGHT toward EXIT TO CITY/RENTAL CAR RETURN. | 0.1 mi |
| | 4: Turn SLIGHT RIGHT onto NW 20TH ST. | 0.1 mi |
| | 5: Turn RIGHT toward AIRPORT EXIT/CAR RENTAL RETURN. | 0.3 mi |
| | 6: Take the ramp toward SOUTH LE JEUNE/SR-953 S/SR-836 W/CORAL GABLES. | 0.5 mi |
| | 7: Take the SR-953 S/LE JEUNE RD ramp toward SR-836 E. | 0.2 mi |



- | | | |
|--|---|--------|
| | 8: Turn SLIGHT RIGHT onto NW 42ND AVE/N LE JEUNE RD/FL-953 S. | 2.4 mi |
|--|---|--------|



9: Turn LEFT onto ALHAMBRA CIR.

0.3 mi



10: ALHAMBRA CIR becomes ALHAMBRA PLZ.

0.2 mi



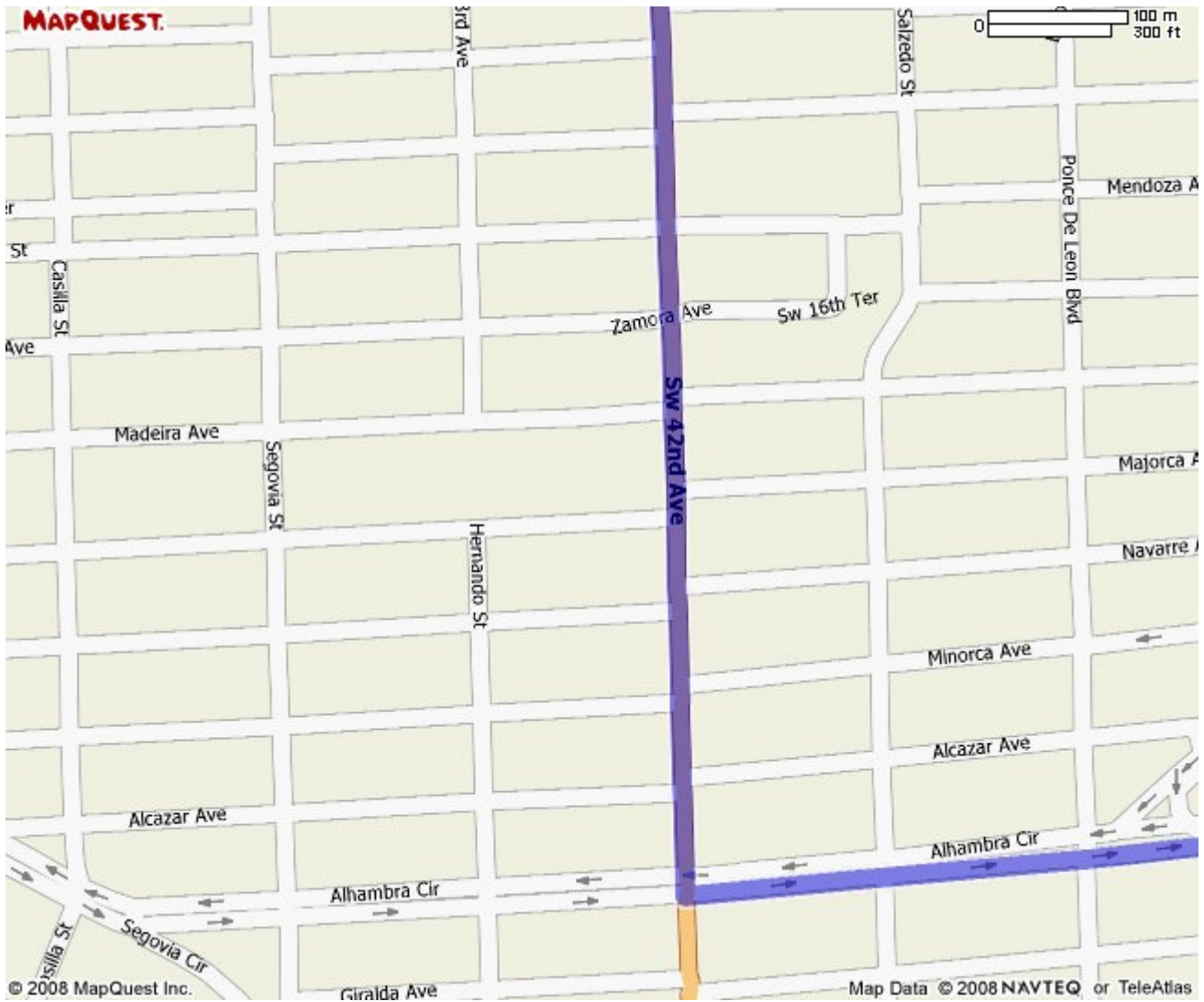
11: End at 50 Alhambra Plz Coral Gables, FL 33134

B: Hyatt Regency-Coral Gables: 50 Alhambra Plz, Coral Gables, FL 33134


Total Time: 12 minutes Total Distance: 4.52 miles



Need help on the go? Get Voice Activated Directions for free. Call **1-800-FREE411** (1-800-373-3411).



All rights reserved. Use subject to License/Copyright Map Legend
Directions and maps are informational only. We make no warranties on the accuracy of their content, road conditions or route usability or expeditiousness. You assume all risk of use. MapQuest and its suppliers shall not be liable to you for any loss or delay resulting from your use of MapQuest. Your use of MapQuest means you agree to our [Terms of Use](#)



Total Time: 20 minutes Total Distance: 11.71 miles

A: Hyatt Regency-Coral Gables: 50 Alhambra Plz, Coral Gables, FL 33134

- | | | |
|--|--|--------|
| | 1: Start out going EAST on ALHAMBRA PLZ toward SW 37TH AVE/S DOUGLAS RD. | 0.1 mi |
| | 2: Turn RIGHT onto SW 37TH AVE/S DOUGLAS RD. | 0.2 mi |
| | 3: Turn LEFT onto SW 22ND ST/CORAL WAY/FL-972 E. | 1.5 mi |
| | 4: Turn RIGHT onto SW 22ND AVE. | 0.5 mi |
| | 5: Turn LEFT onto S DIXIE HWY/US-1 N. | 1.2 mi |
| | 6: Stay STRAIGHT to go onto I-95 N. | 2.7 mi |
| | 7: Take the I-395 exit, EXIT 2D, toward MIAMI BEACH. | 1.1 mi |
| | 8: Merge onto I-395 E via the exit on the LEFT toward MIAMI BEACH. | 0.5 mi |
| | 9: I-395 E becomes MACARTHUR CSWY/US-41 E. | 3.1 mi |
| | 10: Keep RIGHT at the fork to go on 5TH ST/FL-A1A N. | 0.2 mi |
| | 11: Make a U-TURN at LENOX AVE onto 5TH ST/FL-A1A S. | 0.1 mi |
| | 12: Turn LEFT onto ALTON RD/FL-907 S. Continue to follow ALTON RD. | 0.5 mi |
| | 13: ALTON RD becomes S POINTE DR. | 0.1 mi |
| | 14: Turn LEFT onto WASHINGTON AVE. | 0.0 mi |
| | 15: End at 11 Washington Ave Miami, FL 33139-7323 | |

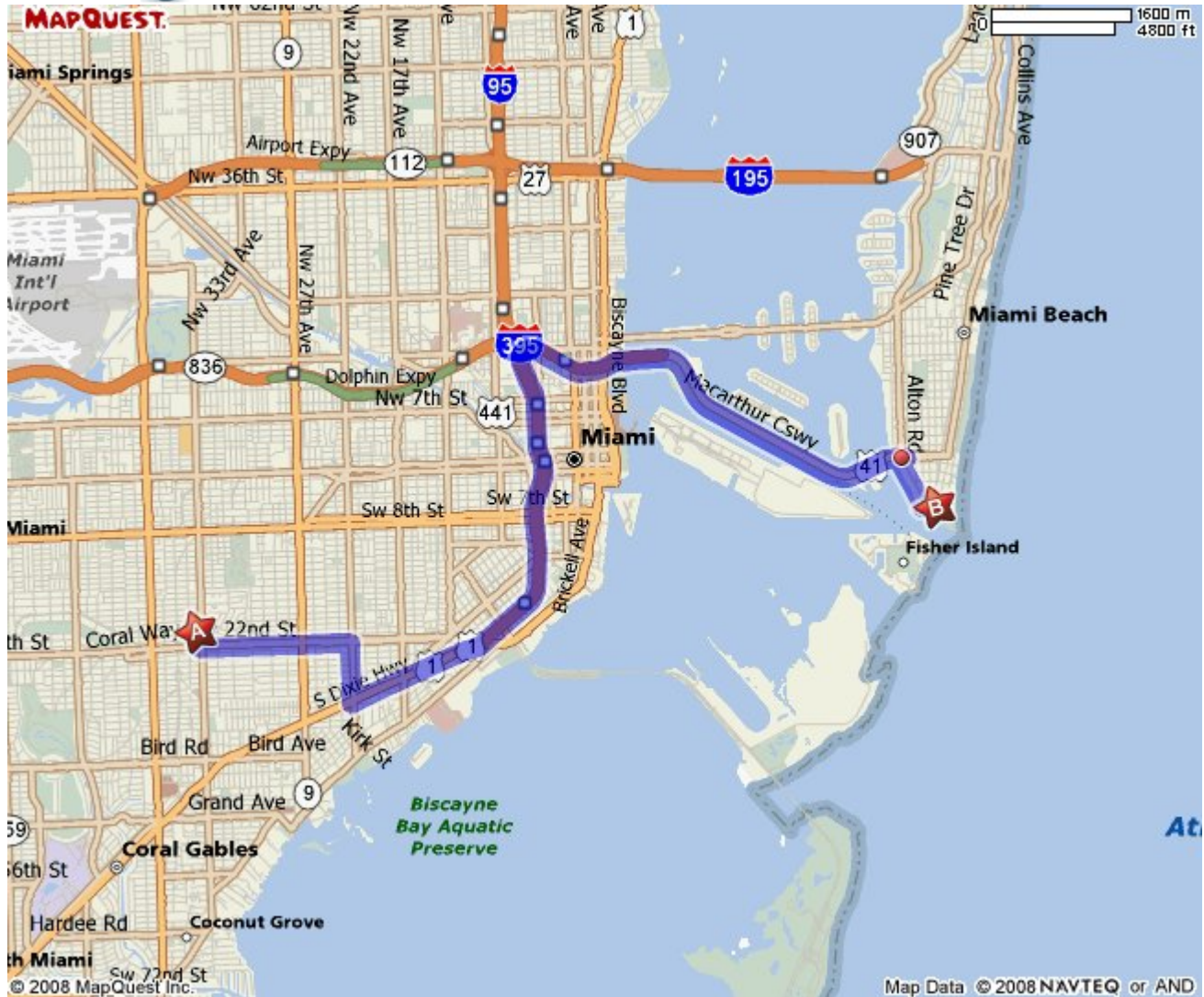
Estimated Time: 20 minutes Estimated Distance: 11.71 miles

B: 11 Washington Ave, Miami, FL 33139-7323

Total Time: 20 minutes

Total Distance: 11.71 miles

Call **1-800-FREE411** (1-800-373-3411) and get MapQuest Directions via text message.




All rights reserved. Use subject to License/Copyright Map Legend
Directions and maps are informational only. We make no warranties on the accuracy of their content, road conditions or route usability or expeditiousness. You assume all risk of use. MapQuest and its suppliers shall not be liable to you for any loss or delay resulting from your use of MapQuest. Your use of MapQuest means you agree to our [Terms of Use](#)

MAPQUEST.

Joe's Stone Crab

Dinner 5-10; Sun 4-10 Bar opens 1 hour earlier
Carry out 7:30 am -9:00



A: 11 Washington Ave, Miami, FL 33139-7323



Speak your request and go! Free MapQuest directions by phone: **1-800-FREE411** (1-800-373-3411).

